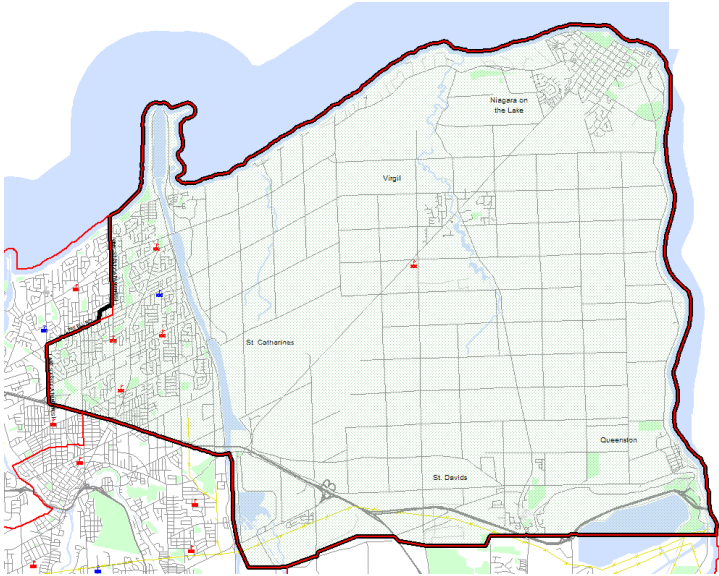
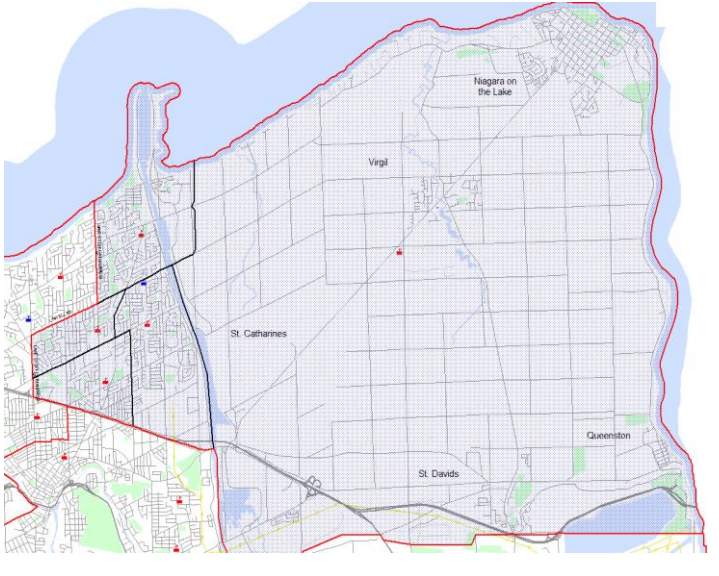


**Denis Morris, Holy Cross and Saint Francis Catholic Elementary and Secondary Family of Schools
Ad Hoc Attendance Area Review - Holy Cross Catholic Secondary School and Saint Francis Catholic Secondary School**

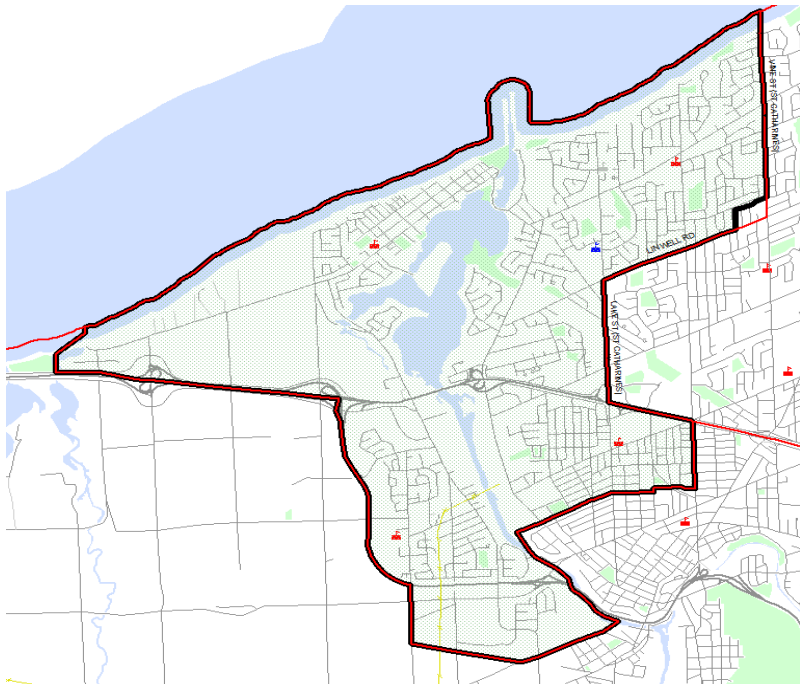
HOLY CROSS CATHOLIC SECONDARY SCHOOL	
CURRENT BOUNDARY DESCRIPTION	DRAFT REVISED BOUNDARY DESCRIPTION
<ul style="list-style-type: none"> • East: Commencing on the Niagara River • South: the Town Boundary (Niagara on the Lake & Niagara Falls) • West: the Welland Canal to the QEW to Lake St (centerline) to Linwell Rd (centerline) to Walker Ave (excluding) to Glen Park Rd (excluding – and its projection) to Vine St (centerline) to • North: Lake Ontario to the point of commencement on the Niagara River 	<ul style="list-style-type: none"> • East: Commencing on the Niagara River • South: the Town Boundary (Niagara on the Lake & Niagara Falls) • West: the Welland Canal to the QEW to Lake Street (centerline) to Linwell Road (centerline) to Vine Street (centerline) to • North: Lake Ontario to the point of commencement on the Niagara River
<p>CURRENT MAP</p> 	<p>PROPOSED MAP</p> 

SAINT FRANCIS CATHOLIC SECONDARY SCHOOL

CURRENT BOUNDARY DESCRIPTION

- East: Commencing on Vine St (centerline and its projection) to Glen Park Rd (and its projection) to Walker Ave to Linwell Rd (centreline) to Lake St (centreline) to the QEW to Geneva St (centerline) to
- South: Maple St to Catherine St to Beech St (and its projection) to the Twelve Mile Creek to Ridley Rd to the CNR to
- West: First St Louth to Hwy 406 to the QEW to the Fifteen Mile Creek to
- North: Lake Ontario to the point of commencement on Vine St

CURRENT MAP



DRAFT REVISED BOUNDARY DESCRIPTION

- East: Commencing on Vine Street (centerline and its projection) to Linwell Road (centreline) to Lake Street (centreline) to the QEW to Geneva Street (centerline) to
- South: Maple Street to Catherine Street to Beech Street (and its projection) to the Twelve Mile Creek to Ridley Road to the CNR to
- West: First Street Louth to Hwy 406 to the QEW to the Fifteen Mile Creek to
- North: Lake Ontario to the point of commencement on Vine Street

PROPOSED MAP

